



PRESS RELEASE

Contact:
Scott Suhr
712.216.3339
info@CouncilBluffsInterstate.com

New traffic configuration for I-29 northbound to begin Tuesday, Oct. 13th

(Council Bluffs, IA — October 9, 2015) Interstate users are urged to use caution on I-29 south of the U.S. 275/IA 92 interchange in Council Bluffs beginning Tuesday, October 13th, (weather permitting) when traffic will be reduced to one lane in each direction and a northbound crossover will be utilized. The area of caution begins at approximately mile marker 44.5 and continues north to approximately mile marker 47.4, near Mosquito Creek (see attached map). This traffic configuration will be in place for approximately 2 months while construction crews work to finalize the construction of the new northbound lanes in the area of I-29 and the U.S. 275/IA 92 interchange.

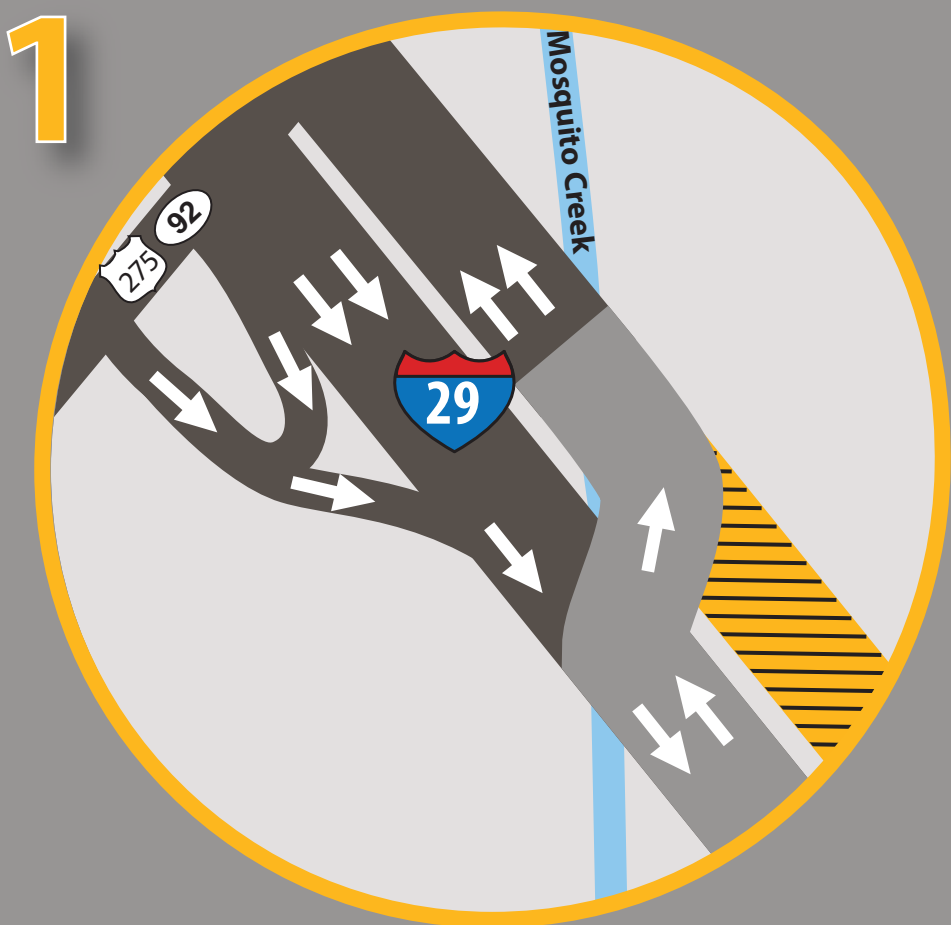
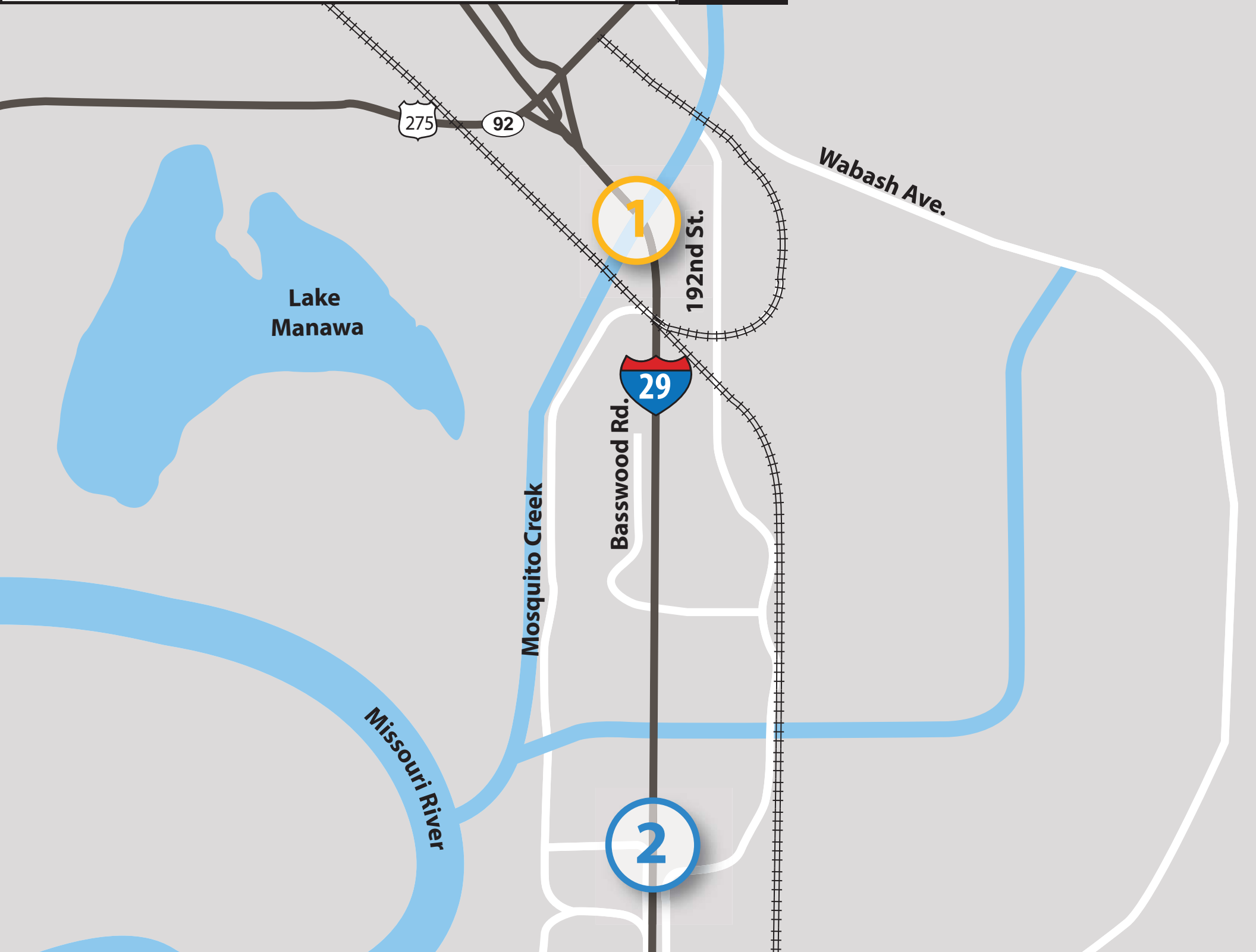
Iowa DOT is in the process of reconstructing I-80, I-29 and I-480 in the Council Bluffs metropolitan area. This comprehensive interstate redesign will modernize the highway system and improve mobility and safety of approximately 18 miles of interstate. Motorists are encouraged to allow for extra travel time while this interstate improvement takes effect. If you would like more information about detours and traffic impacts visit the program website, www.CouncilBluffsInterstate.IowaDOT.gov.

Contact: Scott Suhr, Iowa DOT Transportation Planner at 712.326.3712 or info@CouncilBluffsInterstate.com for more information.

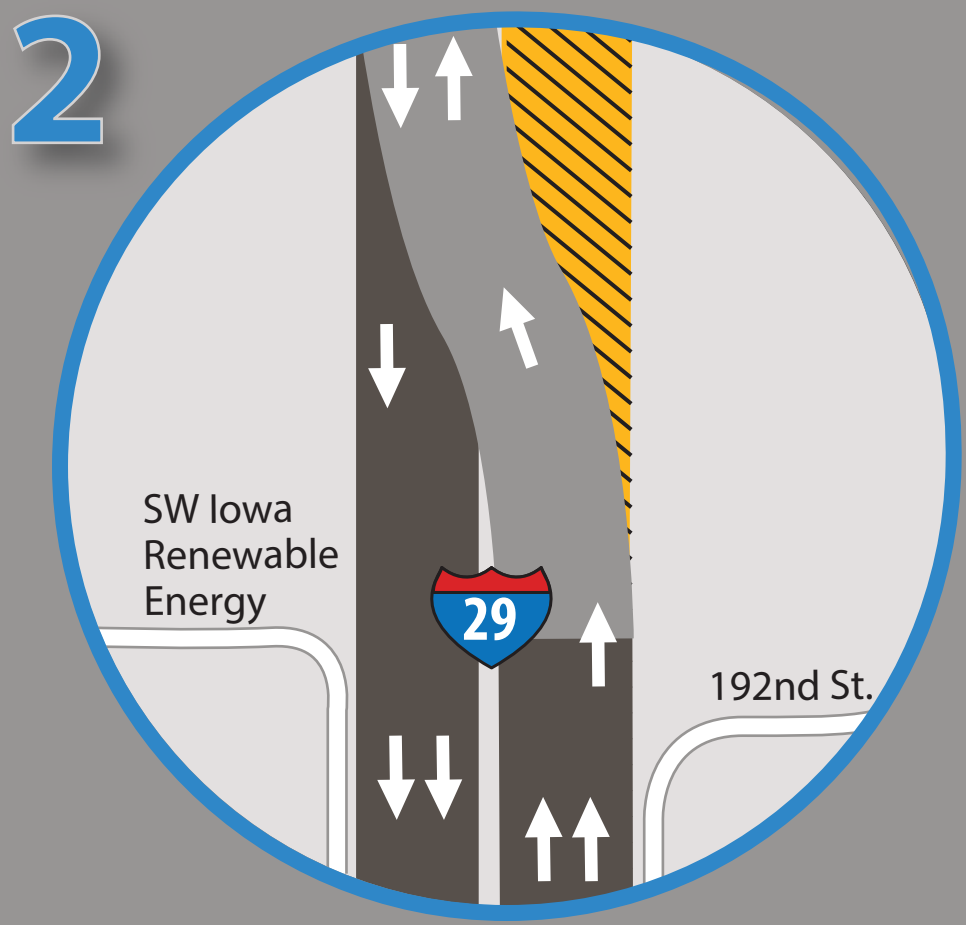
#

[Attachments: I-29 Traffic Shift Map]

**I-29 and US 275/IA 92 TRAFFIC SHIFT
 Begins October 2015**



CROSS OVER AT MOSQUITO CREEK
 Traffic will be reduced to one lane in each direction and a northbound crossover will occur at approximately mile marker 47.4, near Mosquito Creek.



NORTHBOUND I-29/CROSSOVER TO I-29 SOUTHBOUND LANES
 The southern point of the crossover begins at approximately mile marker 44.5.